





# HxGN SmartNet Correction Services

## HxGN SmartNet Global

	 HxGN Smartnet   Pro	 HxGN SmartNet   +	 HxGN SmartNet   PPP	 HxGN SmartNet NRTK
<b>Technologies</b>				
Network RTK	●	●		●
RTK Bridging	●	●	●	
PPP	●		●	
Supported Devices	Leica Geosystems GS Sensors			Open to all GNSS devices

## Technology specification

	Network RTK	RTK bridging	PPP
Horizontal Accuracy	0.8 cm	2.5 cm	2.5 cm
Vertical Accuracy	1.5 cm	5 cm	5 cm
Convergence Time	instantaneous	instantaneous	< 10 min
Reconvergence	instantaneous	instantaneous	< 1 min
Delivery Method	Mobile internet	Mobile internet and L-Band	Mobile internet and L-Band
Seamless Positioning Experience	N/A	yes	yes